

# **Digitales Brandenburg**

hosted by **Universitätsbibliothek Potsdam**

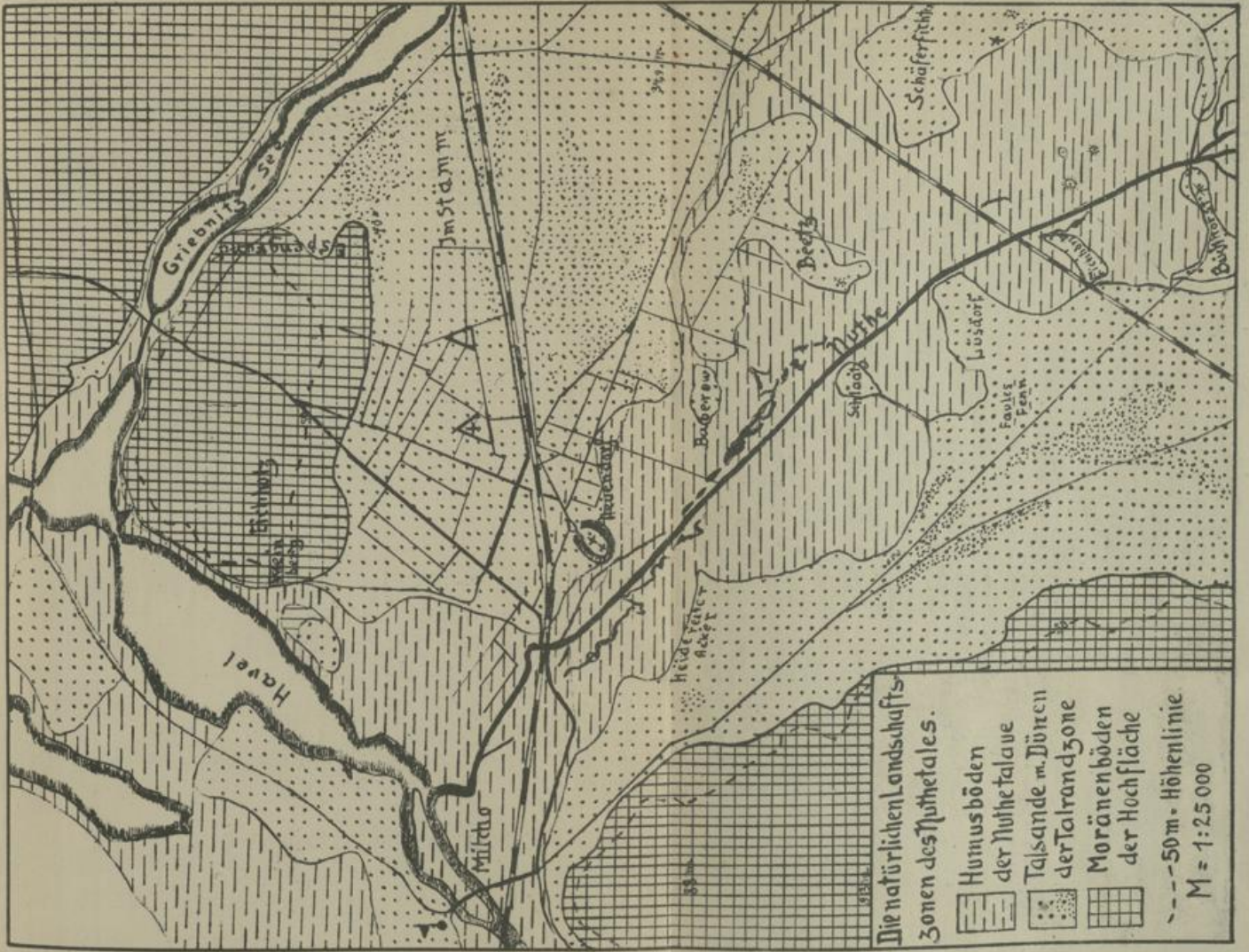
## **Nowawes-Nygendorp im Nuthetale**

**Berndt, Otto**




**Potsdam, 1930**

Karte I.

**urn:nbn:de:kobv:517-vlib-7972**



Die natürlichen Landschafts-  
Zonen des Nuthetales.

-  Humusböden  
der Nuthetalau
-  Talsande m. Dünen  
der Talrandzone
-  Moränenböden  
der Hochfläche

--- 50m. Höhenlinie  
M = 1:25.000

